








- LEGEND:**
-  PROPOSED WIDENING OF BRIDGE DECK / ABUTMENT  
擬議擴闊的橋面/橋台
  -  PROPOSED VIADUCT  
擬建的高架橋
  -  PROPOSED REPROVISIONED FOOTBRIDGE  
擬議重建的行人天橋
  -  PROJECT BOUNDARY  
工程界限
  -  EXISTING TRAFFIC DIRECTION (ONE ARROW REPRESENTS ONE LANE)  
現有行車方向(每一箭咀代表一條行車線)
  -  OPTION 2A: ROUTING  
方案2A: 行車路線
  -  PROPOSED COLUMN  
擬議橋墩

**PROPOSED ROAD WIDENING FOR UPRAMP TRAFFIC LANE (BRIDGE G) (NON-DP ROAD)**  
擬建擴闊道路的上斜路車道(高架橋G)

**PROPOSED REPROVISIONED FOOTBRIDGE**  
擬議重建的行人天橋

**PROPOSED INDEPENDENT VIADUCT (BRIDGE H) (DESIGNATED PROJECT ROAD)**  
擬建獨立高架橋(高架橋H)

**EXISTING FOOTBRIDGE NF303 TO BE DEMOLISHED**  
擬議拆除的現有行人天橋NF303

Rev	Date	Description	Drawn	Checked

**土木工程拓展署**  
**CEDD Civil Engineering and Development Department**

OFFICE: NEW TERRITORIES NORTH AND WEST DEVELOPMENT OFFICE

AGREEMENT NO. CE 8/2012 (HY)  
FLYOVER FROM KWAI TSING INTERCHANGE UPRAMP TO KWAI CHUNG ROAD - INVESTIGATION

**PROPOSED ROAD WORKS**  
擬議道路工程

Drawing No. **FIGURE 1.1 (圖 1.1)**

Designed	SL	Drawn	SL	Checked	MSP	Scale	AS SHOWN(見圖)
Approved	ICWR	Date	12/11/14	Status			FINAL

**AECOM**